










Drive 11.1 miles, 14 min

Directions from Wayne, NJ to 34 Trenton Ave

○ Wayne, NJ




Get on I-80 E from State Rte 23 S

3.0 mi / 4 min

1.  Head northeast on Ryerson Ave toward Ferrara Ave
0.2 mi
2.  Turn right onto Newark Pompton Turnpike
0.2 mi
3.  Slight right
0.3 mi
4.  Take the ramp onto State Rte 23 S/US-202 S
 Continue to follow State Rte 23 S
1.8 mi
5.  Take the I-80 E ramp on the left to New York/US-46 E/Clifton
351 ft
6.  Keep left at the fork, follow signs for Interstate 80 E/New York and merge onto I-80 E
0.5 mi




Continue on I-80 E to Paterson. Take the Crooks Ave S exit from NJ-20 S

6.9 mi / 8 min

7.  Merge onto I-80 E
6.0 mi
8.  Take exit 60 to merge onto NJ-20 S toward US-46/NJ-21/Clifton
0.6 mi
9.  Take the Crooks Ave S exit toward US-46 E
0.3 mi

Take Lakeview Ave to E 11th St in Clifton

1.2 mi / 3 min

10.  Turn right onto Crooks Ave
0.4 mi
11.  Turn left onto Lakeview Ave
0.5 mi
12.  Turn right onto E 11th St

0.2 mi

34 Trenton Ave

Paterson, NJ 07513

These directions are for planning purposes only. You may find that construction projects, traffic, weather, or other events may cause conditions to differ from the map results, and you should plan your route accordingly. You must obey all signs or notices regarding your route.

Map data ©2015 Google